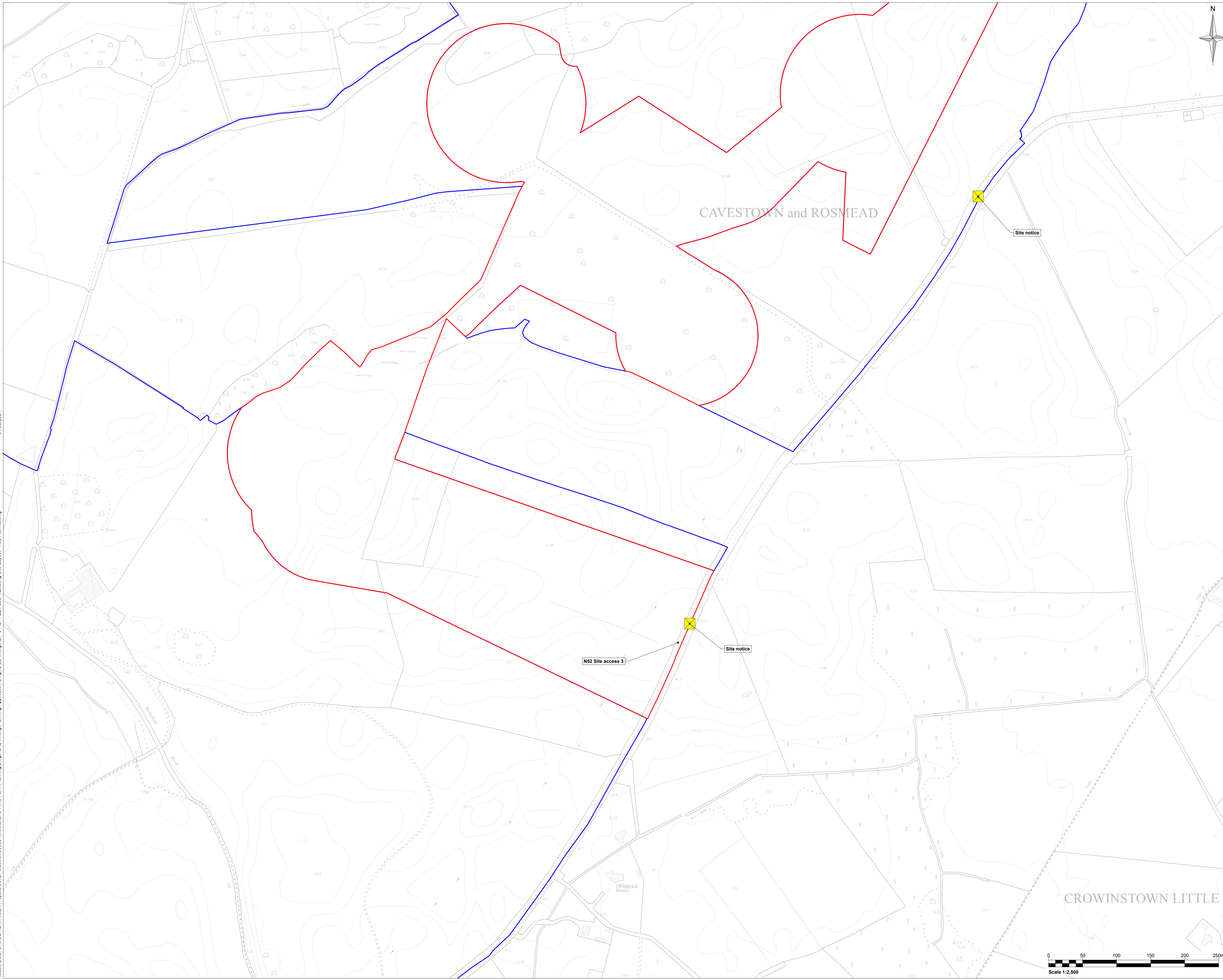
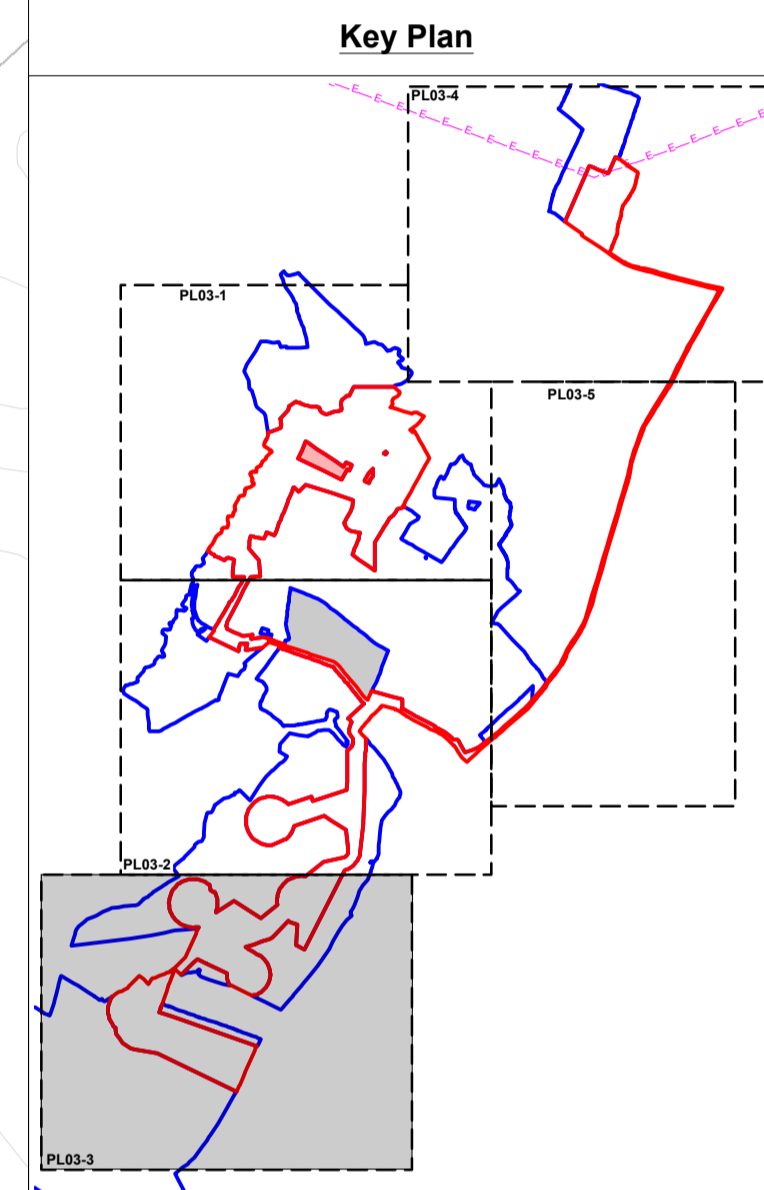


- Notes:**
1. This drawing is to be read in conjunction with relevant drawings, specification and reports.
 2. Dimensions are in millimeters, unless noted otherwise.
 3. Drawings are not to be scaled. Use figured dimensions only.
 4. Extract from Ordnance Survey map sheet no. 2432, 2433, 2500, 2501, 2509, 2634.

- Legend:**
- Land where the applicant has ownership or beneficial interest
 - Planning application boundary
 - Site notice location
 - Topographic survey level contours (mAOD)
 - Existing overhead line (110kv)
 - Excluded from planning application boundary
 - Excluded from land where the applicant has ownership or beneficial interest



4	General Updates	29/01/24	IG	DK	AOB
Rev	Amendments	Date	By	Chk	Auth



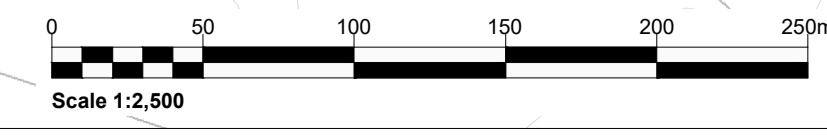
Drawing Status & Suitability Code

Client
Knockanarragh Wind Farm Ltd.

Project
Knockanarragh Wind Farm

Drawing Title
Existing Site Map - Sheet 3 of 5

Scale	1:2,500	@ A1	SLR Project No.	501.00727.00008			
Designed	PMC	Drawn	PMC	Checked	SMD	Authorised	AOB
Date	09/23	Date	09/23	Date	10/2	Date	10/23
Drawing Number	ABP-314271-22.PL03-3			Rev	4		



01/02/2024
\\uaf\d\BFS1\SSLR\DATA\SLR\Projects\0727\Statkat\0008\Knockanarra Wind Farm\Planning\Drawings\CAC\Wing\Planning Application Dwg\IG\LB\wing\ABP-314271-22.PL03.4.Existing Site Layout - Key Plan.x6.dwg